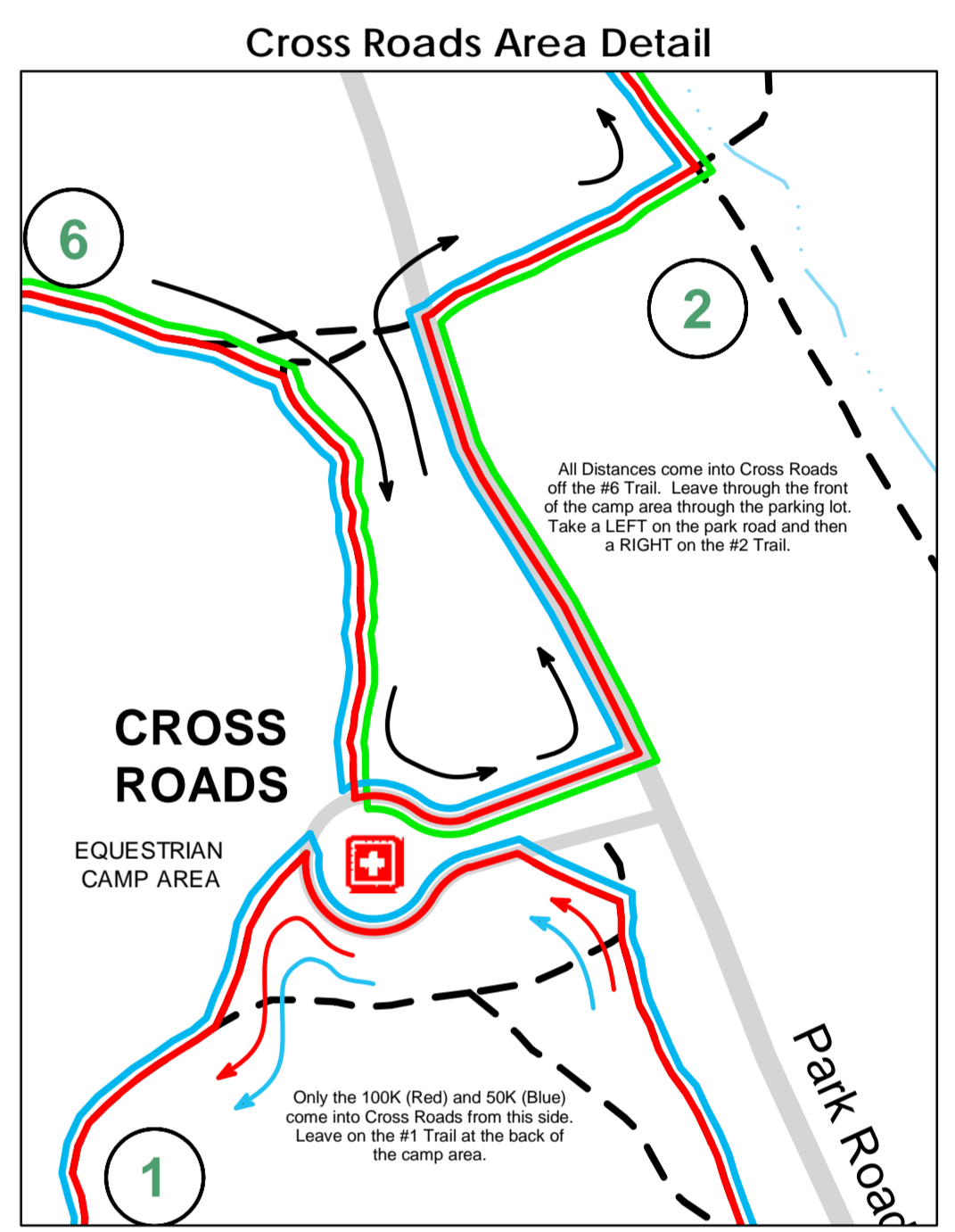
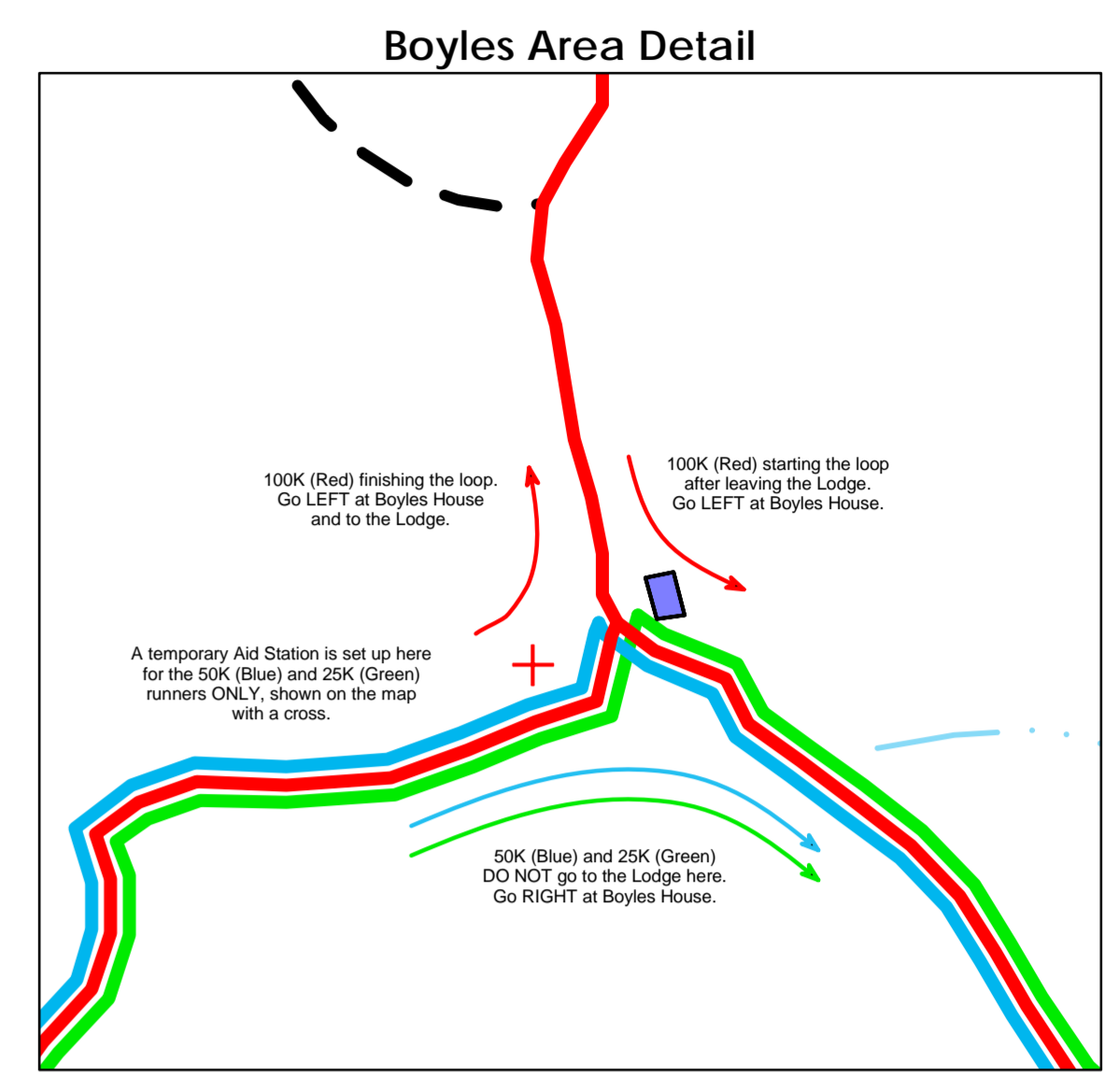
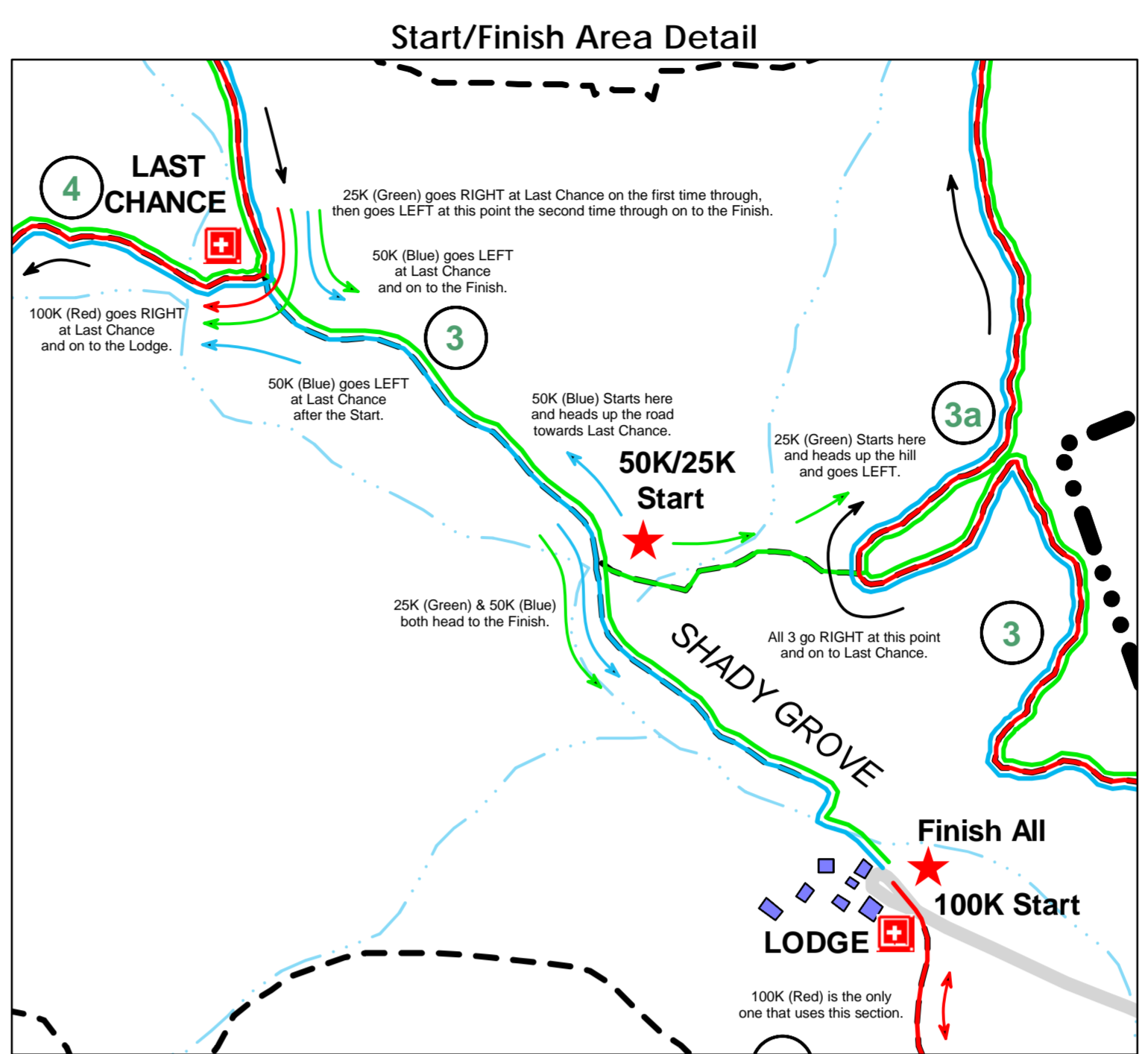
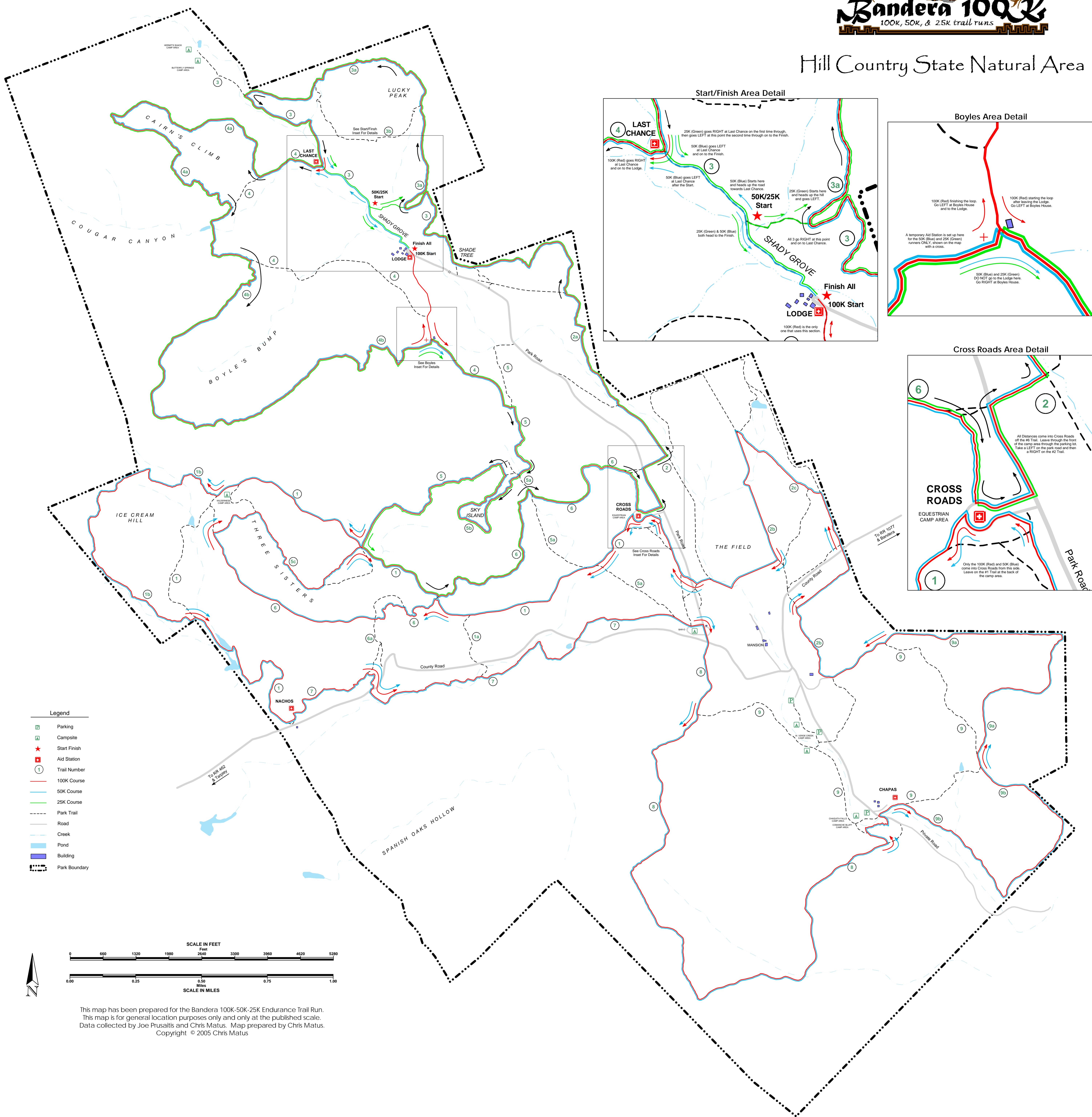
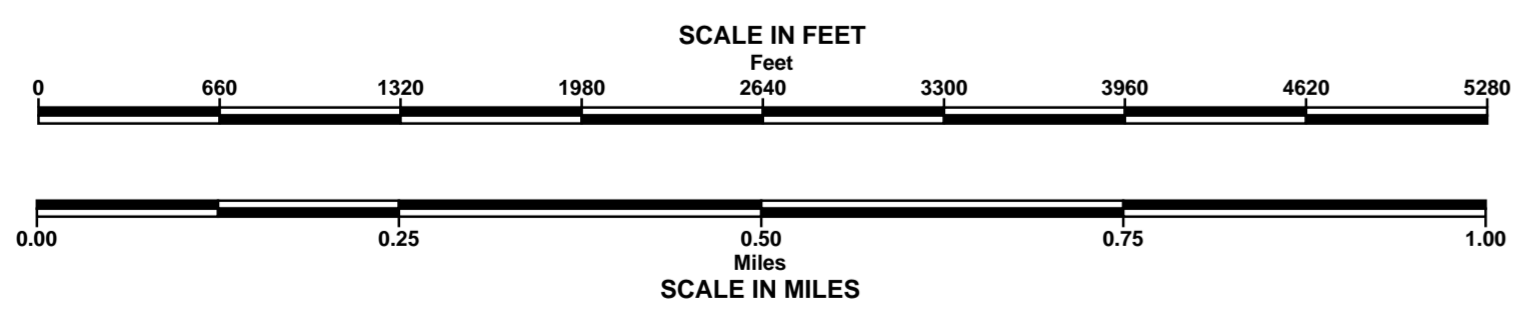


## Hill Country State Natural Area



- #### Legend
- 1B Parking
  - A Campsite
  - ★ Start Finish
  - ⊕ Aid Station
  - ① Trail Number
  - 100K Course
  - 50K Course
  - 25K Course
  - - - Park Trail
  - Road
  - Creek
  - Pond
  - Building
  - ⋯ Park Boundary



This map has been prepared for the Bandera 100K-50K-25K Endurance Trail Run. This map is for general location purposes only and only at the published scale. Data collected by Joe Prusaitis and Chris Matus. Map prepared by Chris Matus. Copyright © 2005 Chris Matus